

One-Month Post-Planting Monitoring Data of *Mangifera casturi* Seedlings at the Reintroduction Site




Location : Tapin 71161, South Kalimantan, Indonesia

Date : 22 - 26 October 2025




Observation Results:




A total of 64 *Mangifera casturi* seedlings were planted.

100% seedling survival




No	Name Tag	Plant Height (cm)	Stem Circumference (cm)	Stem diameter (cm)	Plant Condition	Number of Branches	Stem Condition	Leaf Condition	Coordinates	Observation Photo
1	Kasturi 1	89	4,5	1,43	Live	2	Erect	Fresh green	2°58'28.096"S 115°4'33.846"E	
2	Kasturi 2	98	4,6	1,46	Live	2	Erect	Fresh green	3°0'33.258"S 115°2'29.712"E	
3	Kasturi 3	100	4,3	1,37	Live	3	Erect	Fresh green	3°0'33.696"S 115°2'30.33"E	




4	Kasturi 4	82	4,2	1,34	Live	1	Erect	Fresh green	2°58'10.308"S 115°4'5.823"E	
5	Kasturi 5	79	4,8	1,53	Live	1	Erect	Fresh green	3°0'33.24"S 115°2'30.282"E	
6	Kasturi 6	93	3,9	1,24	Live	1	Erect	Fresh green	3°0'33.414"S 115°2'30.198"E	




7	Kasturi 7	101	4,5	1,43	Live	1	Erect	Fresh green	3°0'33.354"S 115°2'29.928"E	 <p>22-05-2025 10:33:48 3°0'33.354"S 115°2'29.928"E 4.50m Tahai 71161, South Kalimantan, Indonesia Downloaded by: Baski</p>
8	Kasturi 8	81	4,6	1,46	Live	1	Leaning	Fresh green	3°0'33.42"S 115°2'30.018"E	 <p>22-05-2025 10:34:07 3°0'33.420"S 115°2'30.018"E 4.50m Tahai 71161, South Kalimantan, Indonesia Downloaded by: Baski</p>
9	Kasturi 9	105	3,8	1,21	Live	1	Leaning	Fresh green	3°0'33.324"S 115°2'30.03"E	 <p>22-05-2025 10:34:19 3°0'33.324"S 115°2'30.03"E 4.20m Tahai 71161, South Kalimantan, Indonesia Downloaded by: Baski</p>




10	Kasturi 10	82	4,6	1,46	Live	1	Erect	Fresh green	3°0'33.228"S 115°2'29.802"E	 <p>22 Oct 2025 10:39:41 3°0'33.228"S 115°2'29.802"E 45.60m Kasturi 10, South Kalimantan, Indonesia Dianawati P. 2024 Herbar 1</p>
11	Kasturi 11	78	3,8	1,21	Live	1	Erect	Fresh green	3°0'32.916"S 115°2'29.94"E	 <p>22 Oct 2025 10:39:57 3°0'32.916"S 115°2'29.94"E 45.70m Kasturi 11, South Kalimantan, Indonesia Dianawati P. 2024 Herbar 1</p>
12	Kasturi 12	87	4,3	1,37	Live	1	Erect	Fresh green	3°0'32.79"S 115°2'29.964"E	 <p>22 Oct 2025 10:40:16 3°0'32.79"S 115°2'29.964"E 45.70m Kasturi 12, South Kalimantan, Indonesia Dianawati P. 2024 Herbar 1</p>




13	Kasturi 13	93	4,7	1,50	Live	1	Erect	Fresh green	3°0'32.742"S 115°2'30.18"E	
14	Kasturi 14	83	3,8	1,21	Live	1	Erect	Fresh green	3°0'32.742"S 115°2'30.102"E	
15	Kasturi 15	92	3,8	1,21	Live	1	Erect	Fresh green	3°0'32.676"S 115°2'29.91"E	




16	Kasturi 16	89	4,5	1,43	Live	2	Leaning	Fresh green	3°0'33.426"S 115°2'30.126"E	 <p>22 Oct 2015 10:50:41 3°0'33.426"S 115°2'30.126"E 45.20m Tapan 71161, South Kalimantan, Indonesia Elevation: 111.84m Plot: 3</p>
17	Kasturi 17	90	4,5	1,43	Live	1	Erect	Fresh green	3°0'32.88"S 115°2'30.078"E	 <p>22 Oct 2015 10:50:47 3°0'32.88"S 115°2'30.078"E 44.50m Tapan 71161, South Kalimantan, Indonesia Elevation: 111.84m Plot: 3</p>
18	Kasturi 18	81	4	1,27	Live	1	Erect	Fresh green	3°0'32.7"S 115°2'30.174"E	 <p>22 Oct 2015 11:21:08 3°0'32.7"S 115°2'30.174"E 45.00m Tapan 71161, South Kalimantan, Indonesia Elevation: 111.84m Plot: 3</p>




19	Kasturi 19	83	3,6	1,15	Live	1	Erect	Fresh green	3°0'31.278"S 115°2'28.746"E	
20	Kasturi 20	102	4,8	1,53	Live	1	Erect	Fresh green	3°0'30.93"S 115°2'29.016"E	
21	Kasturi 21	86	4,2	1,34	Live	1	Erect	Fresh green	3°0'30.672"S 115°2'28.986"E	




22	Kasturi 22	89	4.8	1.53	Live	1	Erect	Fresh green	3°0'31.74"S 115°2'30.06"E	 <p>22-04-2025 11:01:51 3°0'31.74"S 115°2'30.06"E 4.80m Tapan 71161, South Kalimantan, Indonesia Elevation: 71.60m Plot 1</p>
23	Kasturi 23	75	4.4	1.40	Live	1	Leaning	Fresh green	3°0'31.788"S 115°2'30.264"E	 <p>23-04-2025 11:03:18 3°0'31.788"S 115°2'30.264"E 4.40m Tapan 71161, South Kalimantan, Indonesia Elevation: 71.60m Plot 1</p>
24	Kasturi 24	87	4	1.27	Live	1	Erect	Fresh green	3°0'31.296"S 115°2'30.348"E	 <p>24-04-2025 11:02:38 3°0'31.296"S 115°2'30.348"E 4.60m Tapan 71161, South Kalimantan, Indonesia Elevation: 71.60m Plot 1</p>




25	Kasturi 25	76	4.2	1.34	Live	1	Erect	Fresh green	2°58'33.421"S 115°4'25.839"E	 <p>22 Oct 2025 11:07:08 2°58'33.421"S 115°4'25.839"E 1400.00m Tappi 71161, South Kalimantan, Indonesia Shawntia PT 6024 Block 1</p>
26	Kasturi 26	99	4.4	1.40	Live	1	Leaning	Fresh green	3°0'31.008"S 115°2'30"E	 <p>22 Oct 2025 11:07:51 3°0'31.008"S 115°2'30"E 1110m Tappi 71161, South Kalimantan, Indonesia Shawntia PT 6024 Block 1</p>
27	Kasturi 27	82	3.9	1.24	Live	2	Erect	Fresh green	3°0'31.338"S 115°2'30.012"E	 <p>22 Oct 2025 11:08:05 3°0'31.338"S 115°2'30.012"E 1109m Tappi 71161, South Kalimantan, Indonesia Shawntia PT 6024 Block 1</p>

28	Kasturi 28	95	4,4	1,40	Live	1	Erect	Fresh green	3°0'31.386"S 115°2'29.658"E	 <p>28 Oct 2025 11:05:06 3°0'31.386"S 115°2'29.658"E 45.00m Tapir 77161, South Kalimantan, Indonesia Diameter: 07.50cm Pick 1</p>
29	Kasturi 29	80	4,5	1,43	Live	1	Erect	Fresh green	2°59'58.98"S 115°24'3.84"E	 <p>29 Oct 2025 10:05:03 2°59'58.98"S 115°24'3.84"E 45.00m Tapir 77161, South Kalimantan, Indonesia Diameter: 07.50cm Pick 1</p>
30	Kasturi 30	86	4,5	1,43	Live	1	Erect	Fresh green	2°59'5.418"S 115°6'24.595"E	 <p>29 Oct 2025 10:05:03 2°59'5.418"S 115°6'24.595"E 45.00m Tapir 77161, South Kalimantan, Indonesia Diameter: 07.50cm Pick 1</p>




31	Kasturi 31	114	4,6	1,46	Live	1	Erect	Fresh green	3°0'31.536"S 115°2'29.34"E	 <p>23 Oct 2015 10:54:28 3°0'31.536"S 115°2'29.34"E 167,90m Tapin 71161, South Kalimantan, Indonesia Dharmasri, PT 404 Blak 1</p>
32	Kasturi 32	100	4,3	1,37	Live	2	Erect	Fresh green	3°0'30.87"S 115°2'28.566"E	 <p>23 Oct 2015 10:54:42 3°0'30.873"S 115°2'28.566"E 165,50m Tapin 71161, South Kalimantan, Indonesia Dharmasri, PT 404 Blak 1</p>
33	Kasturi 33	93	4,8	1,53	Live	1	Erect	Fresh green	3°0'30.186"S 115°2'29.82"E	 <p>23 Oct 2015 10:56:40 3°0'30.186"S 115°2'29.82"E 166,80m Tapin 71161, South Kalimantan, Indonesia Dharmasri, PT 404 Blak 1</p>

34	Kasturi 34	107	4,3	1,37	Live	1	Erect	Fresh green	3°0'30.42"S 115°2'29.454"E	
35	Kasturi 35	113	4,8	1,53	Live	1	Erect	Fresh green	3°0'30.54"S 115°2'29.928"E	
36	Kasturi 36	96	4	1,27	Live	1	Leaning	Fresh green	2°59'5.418"S 115°6'24.595"E	




37	Kasturi 37	97	3,7	1,18	Live	1	Erect	Fresh green	3°0'31.326"S 115°2'30.156"E	 <p>23 Oct 2023 11:01:56 3°0'31.326"S 115°2'30.156"E Tajin 71161, South Kalimantan, Indonesia Elevation: 37.84M</p>
38	Kasturi 38	80	3,8	1,21	Live	1	Erect	Fresh green	3°0'32.022"S 115°2'30.168"E	 <p>23 Oct 2023 11:02:04 3°0'32.022"S 115°2'30.168"E Tajin 71161, South Kalimantan, Indonesia Elevation: 37.84M</p>
39	Kasturi 39	105	4,5	1,43	Live	1	Leaning	Fresh green	3°0'30.264"S 115°2'29.568"E	 <p>23 Oct 2023 11:04:34 3°0'30.264"S 115°2'29.568"E Tajin 71161, South Kalimantan, Indonesia Elevation: 37.84M</p>

40	Kasturi 40	77	3,8	1,21	Live	1	Erect	Fresh green	3°0'30.294"S 115°2'29.718"E	
41	Kasturi 41	96	3,3	1,05	Live	1	Erect	Fresh green	3°0'28.719"S 115°4'53.861"E	
42	Kasturi 42	73	4	1,27	Live	1	Erect	Fresh green	3°0'31.212"S 115°2'29.274"E	




43	Kasturi 43	94	3,2	1,02	Live	1	Erect	Fresh green	3°0'30.894"S 115°2'29.322"E	
44	Kasturi 44	93	4,6	1,46	Live	1	Erect	Fresh green	3°0'30.786"S 115°2'29.316"E	
45	Kasturi 45	90	4	1,27	Live	1	Erect	Fresh green	2°58'10.308"S 115°4'5.823"E	

46	Kasturi 46	95	4,1	1,31	Live	1	Erect	Fresh green	3°0'30.492"S 115°2'29.466"E	 <p>23 Jul 2015 11:37:51 3°0'30.492"S 115°2'29.466"E 174.0m Thun 7 116 South Kalimantan Indonesia Elev: 174.0m Photo: 11604</p>
47	Kasturi 47	97	4,8	1,53	Live	2	Erect	Fresh green	3°0'30.234"S 115°2'29.172"E	 <p>23 Jul 2015 11:39:49 3°0'30.234"S 115°2'29.172"E 166.0m Thun 7 116 South Kalimantan Indonesia Elev: 166.0m Photo: 11605</p>
48	Kasturi 48	92	4,6	1,46	Live	1	Erect	Fresh green	3°0'30.126"S 115°2'29.358"E	 <p>23 Jul 2015 11:38:45 3°0'30.126"S 115°2'29.358"E 166.0m Thun 7 116 South Kalimantan Indonesia Elev: 166.0m Photo: 11603</p>


49	Kasturi 49	90	3,8	1,21	Live	2	Leaning	Fresh green	3°0'29.97"S 115°2'29.01"E	
50	Kasturi 50	88	3,2	1,02	Live	2	Erect	Fresh green	3°0'68.87"S 115°0'407.23"E	
51	Kasturi 51	76	3,6	1,15	Live	1	Erect	Fresh green	3°0'68.27"S 115°0'407.33"E	

52	Kasturi 52	79	4,3	1,37	Live	1	Erect	Fresh green	3°0'67.48"S 115°0'407.37"E	 <p>30 Oct 2025 14:26:30 3,0067488 115,040737E 43,20m 6° N Tapih 71161, South Kalimantan, Indonesia Kawandita PT 604 Blok-1</p>
53	Kasturi 53	89	3,4	1,08	Live	1	Erect	Fresh green	3°0'67.67"S 115°0'407.52"E	 <p>30 Oct 2025 14:26:40 3,0067678 115,040752E 43,20m 6° N Tapih 71161, South Kalimantan, Indonesia Kawandita PT 604 Blok-1</p>
54	Kasturi 54	92	4,6	1,46	Live	1	Erect	Fresh green	3°0'67.57"S 115°0'407.35"E	 <p>30 Oct 2025 14:27:02 3,0067578 115,040735E 43,60m 15° N Tapih 71161, South Kalimantan, Indonesia Kawandita PT 604 Blok-1</p>

55	Kasturi 55	98	3,5	1,11	Live	1	Erect	Fresh green	3°0'67.30"S 115°0'407.27"E	
56	Kasturi 56	95	3,3	1,05	Live	3	Erect	Fresh green	3°0'67.45"S 115°0'407.35"E	
57	Kasturi 57	87	4,4	1,40	Live	2	Erect	Fresh green	3°0'66.87"S 115°0'407.52"E	

58	Kasturi 58	74	4.4	1.40	Live	1	Erect	Fresh green	3°0'66.22"S 115°0'407.42"E	
59	Kasturi 59	78	3.7	1.18	Live	1	Erect	Fresh green	3°0'66.27"S 115°0'407.25"E	
60	Kasturi 60	76	3.2	1.02	Live	1	Erect	Fresh green	3°0'66.18"S 115°0'407.20"E	

61	Kasturi 61	75	3,7	1,18	Live	1	Erect	Fresh green	3°0'65.93"S 115°0'407.13"E	
62	Kasturi 62	93	4,1	1,31	Live	1	Erect	Fresh green	3°0'65.80"S 115°0'407.10"E	
63	Kasturi 63	95	4	1,27	Live	2	Leaning	Fresh green	3°0'65.42"S 115°0'406.57"E	

64	Kasturi 64	89	3,6	1,15	Live	1	Erect	Fresh green	3°0'65.35"S 115°0'406.43"E	 <p>30/06/2015 7:29:13 3°00'65.35" S 115°0'406.43" E Tapin 71161, South Kalimantan, Indonesia Dewantara P. H. H.</p>
----	------------	----	-----	------	------	---	-------	-------------	----------------------------	---